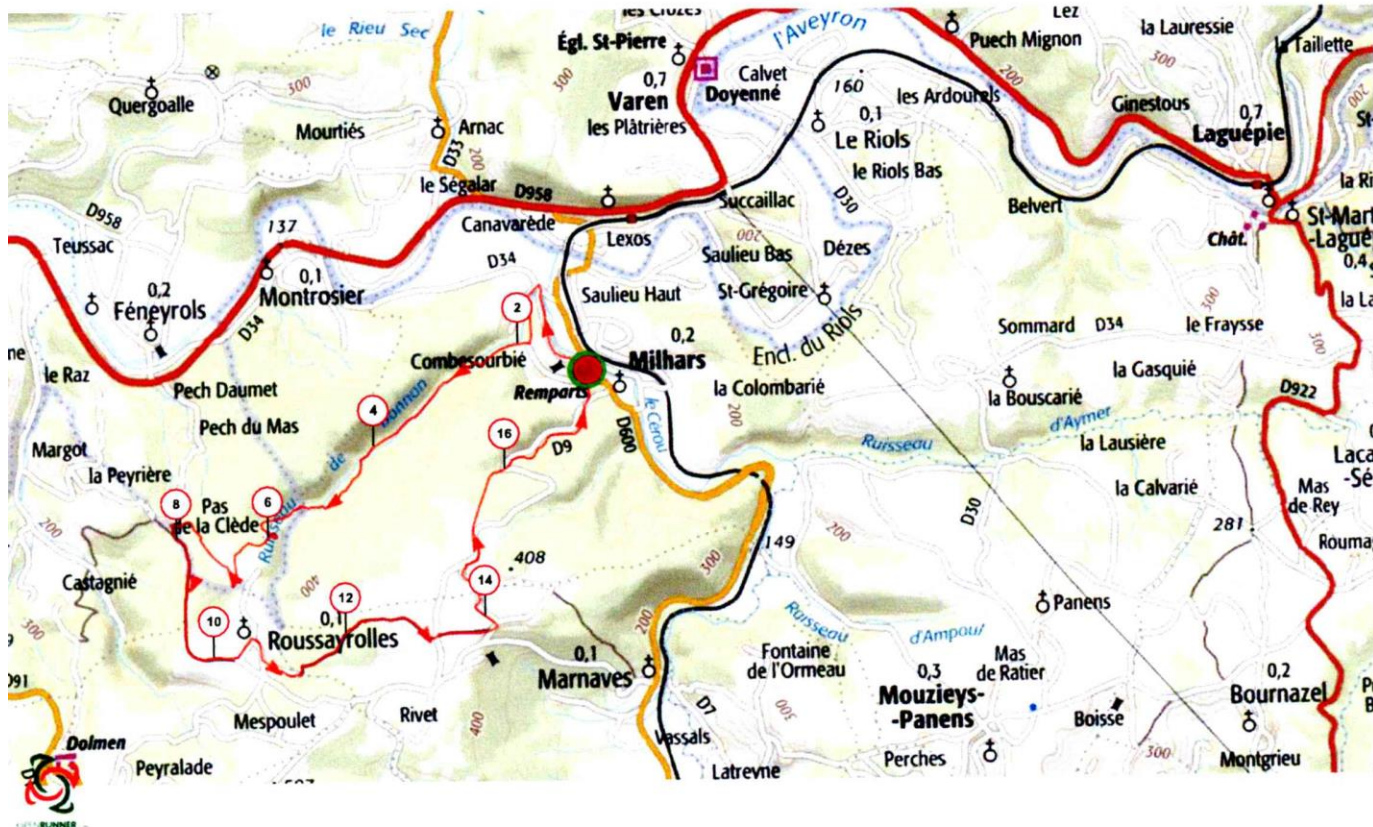
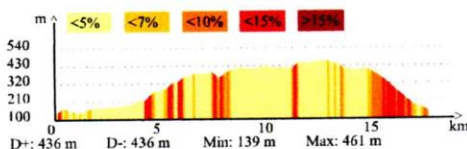



# BOUCLE MILHARS ROUSSAYROLLES



IGN  
Google  
geoportail

©2017 www.openrunner.com Parcours n°6100702 - Milhars-Roussayrolles - Randonnée Pédestre, 17.703 (km) : Milhars -> Milhars



**17.703**<sub>km</sub>

Altitude min. : 139m Altitude max. 461m Dénivelé Tot. + 436m

Type de sol majoritaire Sentier

Difficulté Moyenne

Parcours balisé Non